

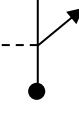

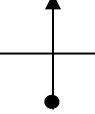


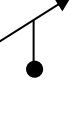
The SHOWCASE RUN starting and finishing at Cowdray House

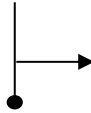

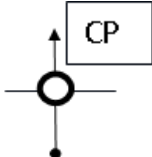
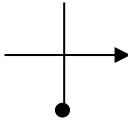


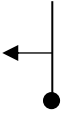
Sunday 7 May 2017

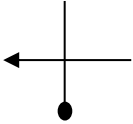
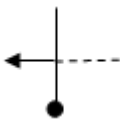
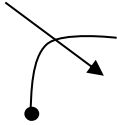

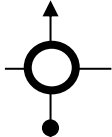
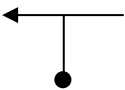
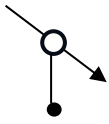




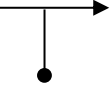
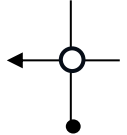
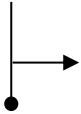
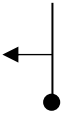

SO = Straight On SP = Sign Post CP = Car Park WP = Way Point

Inter Miles	Total Miles	Tulip	Notes	WP
0	0		SET TRIP TO ZERO at Start Follow driveway to exit gate from Cowdray House Estate	
0.6	0.6		SO at junction outside gateway	001
0.2	0.8		Turn LEFT at right hand bend SP Cocking	002
1.1	1.9		LEFT at T-junction onto A286 SP Chichester, Cocking	003
0.6	2.5		Turn LEFT SP Heyshott, Graffham	004
3.9	6.4		LEFT at T-junction SP Selham, Petworth	005
			Continue through Graffham	
1.4	7.8		RIGHT at X-roads SP Petworth, Duncton CAUTION – Signpost may be missing!	006
1.4	9.2		LEFT at T-junction onto A285 SP Petworth CAUTION – Short distance to next junction	007
0.1	9.3		Turn RIGHT at junction with grass triangle SP Bignor, Sutton, Burton Mill, Coates	008

			<i>Burton Mill Pond on the right is now a nature reserve, but in Elizabethan times it was an important part of the huge local iron-making industry. The pond was used to drive a water wheel powering bellows and mechanical hammers to pound brittle cast iron into a more durable form. Later used to grind corn.</i>	
1.8	11.1		Turn RIGHT SP West Burton, Roman Villa	009
1.5	12.6		Turn LEFT at triangle SP Bury	010
0.5	13.1		SO at X-roads SP Coldwaltham, Pulborough CAUTION – Next junction follows immediately	011
0.1	13.2		LEFT at T-junction on bend	012
			Continue through Watersfield	
0.8	14.0		RIGHT at staggered X-roads into Brook Lane SP Greatham	013
			<i>The single track Greatham Bridge over the River Arun is a scheduled Historic Monument. It was originally built around 1300 and reconstructed in 1790. The iron section was built following flood damage in the 19th century.</i>	
3.0	17.0		RIGHT at T-junction onto A283 SP Storrington, Steyning CAUTION – Fast road	014
			<i>The South Downs Gliding Club on the left is one of the oldest gliding clubs in the UK. The South Downs have ideal conditions for gliding with warm updrafts providing lift.</i>	
			<i>Parham House on the right is an Elizabethan mansion surrounded by 300 acres of ancient deer park. Only three families have lived here since it was built. Lady Emma Barnard, the current occupier, is part of the Guinness family.</i>	

1.0	18.0		Turn RIGHT in Cootham into Clay Lane	015
0.7	18.7		RIGHT at T-junction SP 'Low Bridge 3 miles' CAUTION – Fast road	016
			<i>Amberley Museum & Heritage Centre on the left is sited in a former chalk quarry. Dedicated to the industrial heritage of the South East, exhibits include a narrow-gauge railway, bus service and printing workshop.</i>	
			<i>The George & Dragon pub on the right in Houghton is one of the oldest in Sussex.</i>	
4.9	23.6		SO (2 nd exit) at roundabout onto A29 SP Bognor Regis, Fontwell, Slindon <i>(Whiteways car park with café and toilets off 3rd exit)</i>	017
3.1	26.7		RIGHT at X-roads into Reynolds Lane SP Slindon	018
			<i>Slindon is a traditional West Sussex village with brick & flint houses, 12th century church and an Elizabethan Mansion. Claims to be the birthplace of cricket and has a 250-year-old cricket club. Hilaire Belloc, the Anglo-French writer, historian and politician lived here.</i>	
2.0	28.7		RIGHT at T-junction SP Eartham	019
			Continue through Eartham SP Petworth (<i>George Inn on left</i>)	
1.6	30.3		RIGHT at T-junction onto A285 SP Guildford, Petworth, Duncton CAUTION – Fast road	020
0.7	31.0		Turn LEFT into Selhurst Park Road SP Singleton, East Dean CAUTION – Beware of deer crossing the road	021

2.2	33.2		LEFT at X-roads to go between lodge houses	022
2.2	35.4		Turn LEFT SP Halnaker, East Dean (<i>opposite entrance to Goodwood House</i>)	023
			Goodwood House is the seat of the Duke of Richmond and home to his son, the Earl of March. The annual Festival of Speed takes place in the grounds.	
0.9	36.3		RIGHT at X-roads in Halnaker SP Chichester	024
			This road formed part of Stane Street , the 56-mile Roman road built around 50AD linking London and Chichester	
0.6	36.9		Turn RIGHT SP Lavant 3	025
1.2	38.1		SO at roundabout (2 nd exit) SP Lavant	026
			Goodwood Motor Circuit and Aerodrome on left. The airfield was built during WW2 as a relief landing ground for nearby RAF Tangmere and known as RAF Westhampnett. The motor racing circuit was originally the airfield perimeter track. It operated from 1948 to 1966 and many famous drivers raced here. Now best known for the Goodwood Revival 3-day meeting in September.	
1.3	39.4		LEFT at T-junction in East Lavant SP Chichester, Singleton, Midhurst	027
0.4	39.8		RIGHT at mini-roundabout (2 nd exit) SP Midhurst, Singleton, Mid Lavant <i>The Earl of March pub on right</i>	028
1.1	40.9		Turn LEFT onto B2141 SP Petersfield, Harting, Chilgrove	029

			Continue through Chilgrove (<i>White Horse pub on right</i>)	
7.7	48.6		RIGHT at T-junction SP Petersfield CAUTION – Winding downhill road approaching junction with restricted visibility	030
			Continue through South Harting – follow road around right hand bend <i>(toilets on left next to White Hart pub)</i>	
			Continue through Elsted (<i>Three Horseshoes pub on right</i>)	
5.8	54.4		RIGHT at T-junction onto A272 SP Midhurst, Stedham CAUTION – Fast road	031
2.0	56.4		LEFT (1 st exit) at mini-roundabout in Midhurst onto A286 SP Guildford, Haywards H'th, Petworth CAUTION – Short distance to next junction (hidden turning)	032
0.1	56.5		Turn RIGHT (opposite Costa Coffee) into Knockhundred Row	033
			<i>Midhurst is a market town dating from the 12th century. The buildings in the old town are mainly Tudor. The Spread Eagle Hotel on the right was one of England's oldest coaching inns.</i>	
0.3	56.8		Turn LEFT into Selham Road SP West Lavington	034
0.9	57.7		SO into Cowdray House estate through black gates with 'Private' sign and continue along driveway to parking area	035
			<i>The Tudor Cowdray House, which was visited by Henry VIII and Elizabeth I, was largely destroyed by fire during restoration work in 1793 and is now a ruin. The current house, built around 1874, was formerly the home of Viscount & Viscountess Cowdray and is now used as an event venue. The Cowdray estate includes polo grounds, golf course, farm shop and café.</i>	